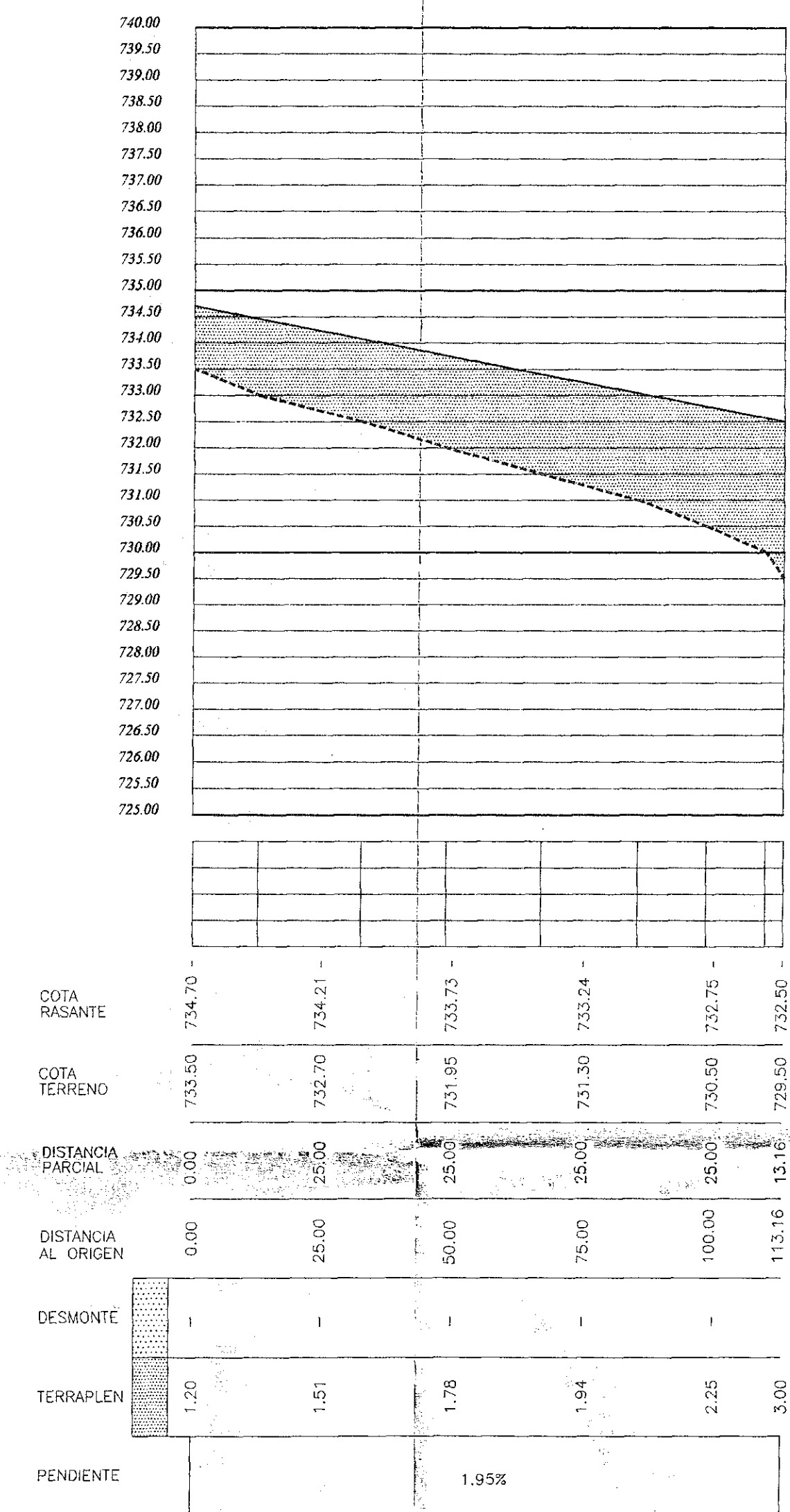


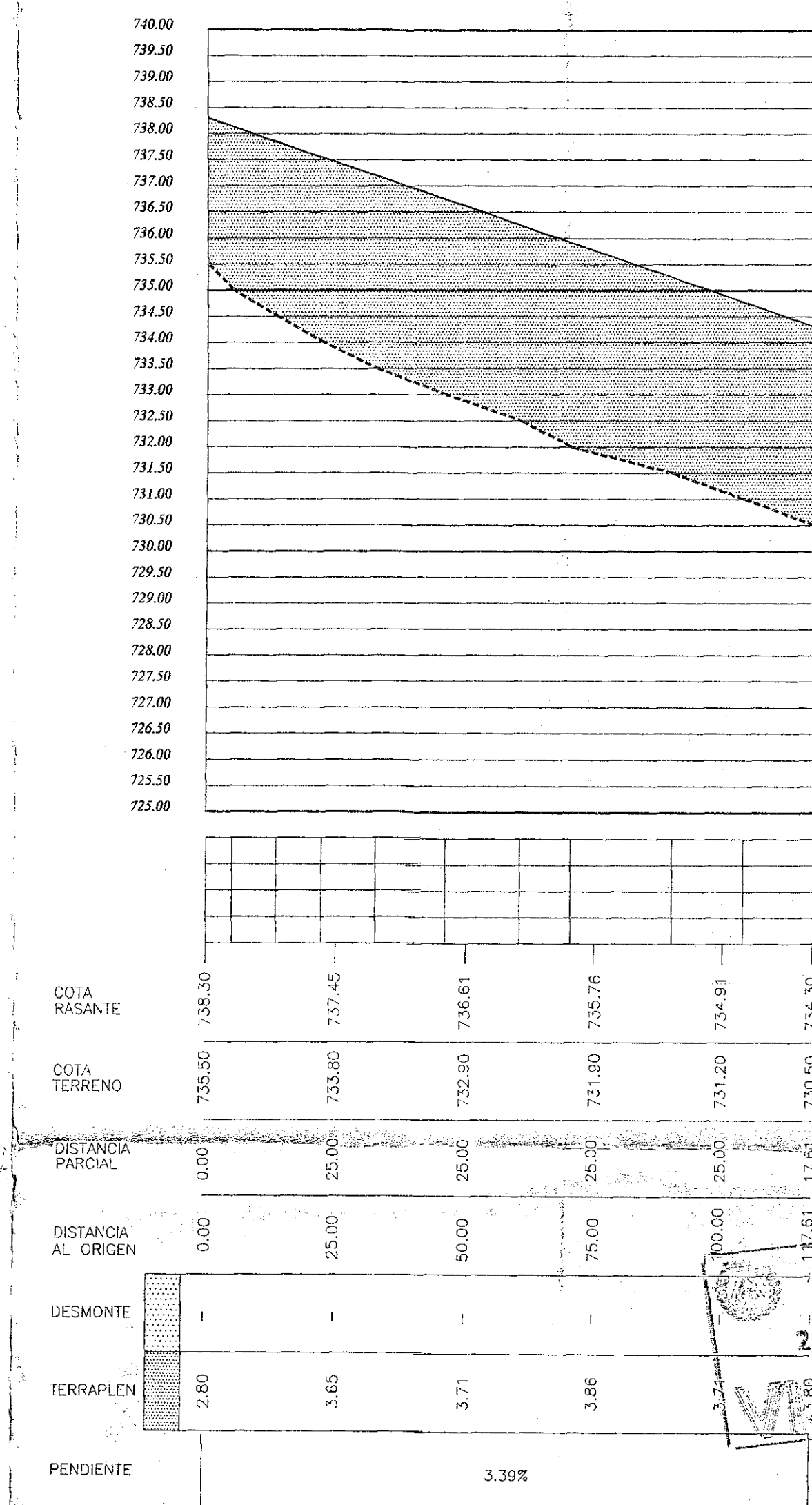
E.H. 1:1000  
E.V. 1:100

PERFIL C/ TRANSVERSAL 1



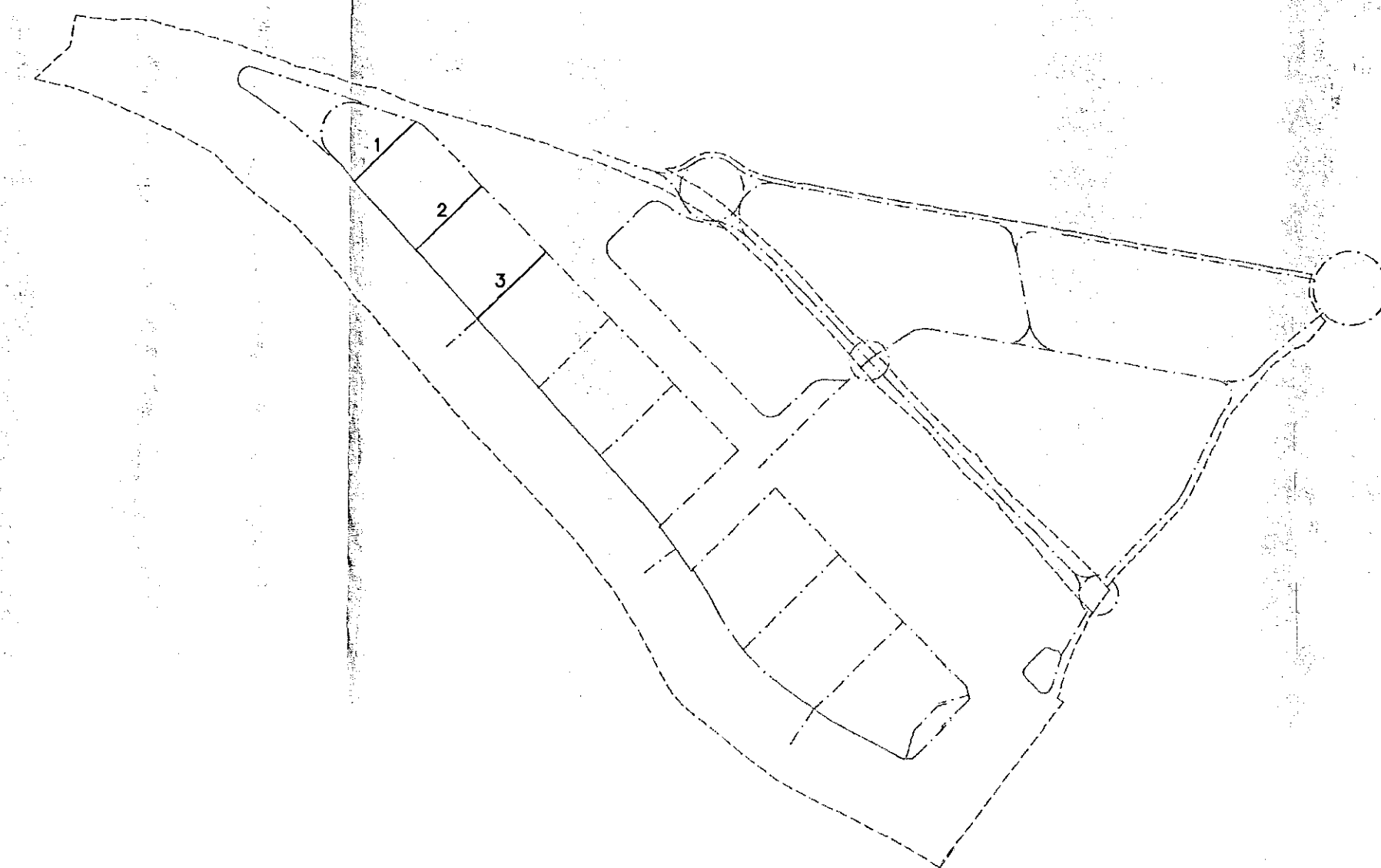
E.H. 1:1000  
E.V. 1:100

PERFIL C/ TRANSVERSAL 2



E.H. 1:1000  
E.V. 1:100

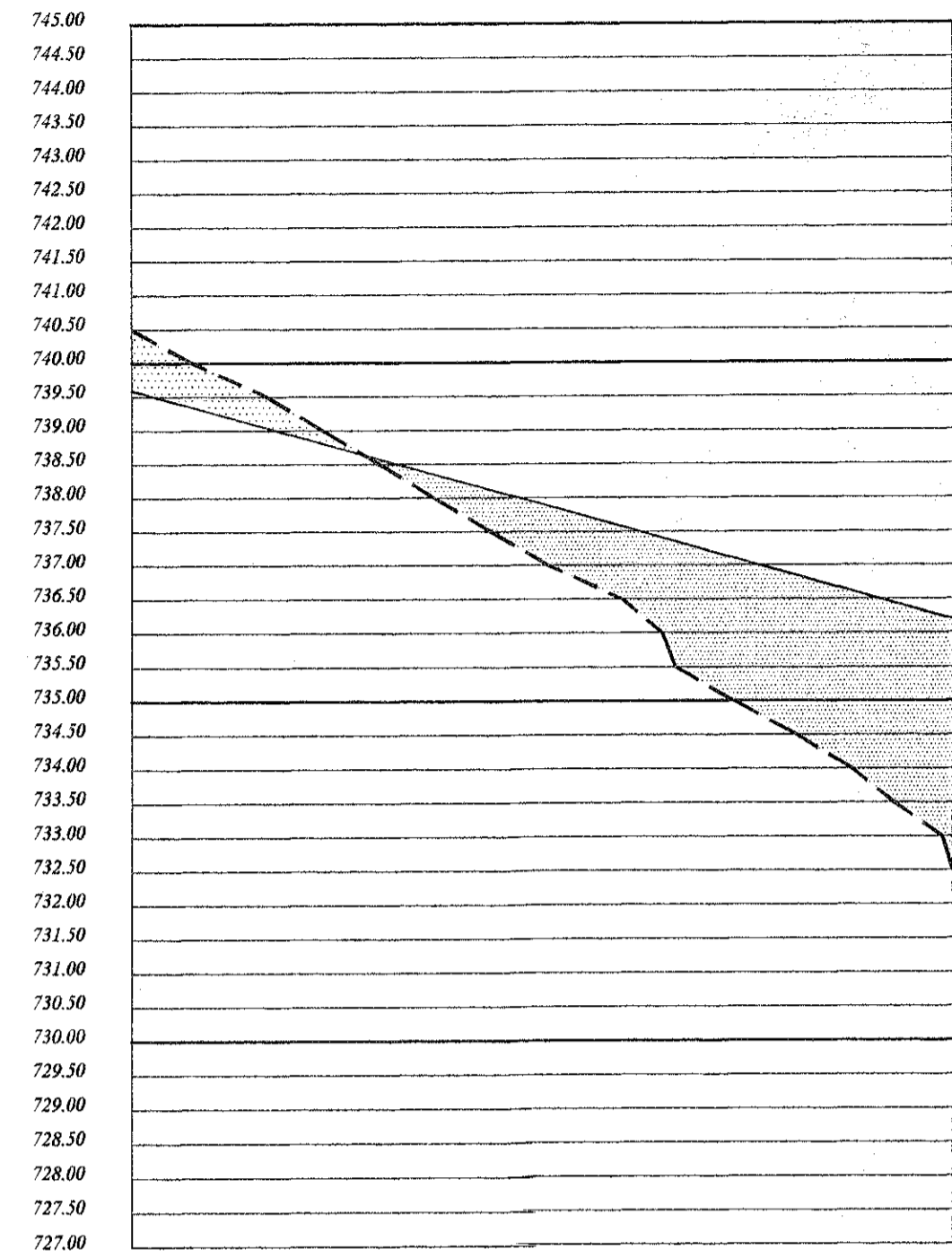
PERFIL C/ TRANSVERSAL 3



OFICIAL DE  
INSTRUMENTACIÓN DE MADRID  
C/ CALVAJADAHONDA  
29 DIC. 2008  
**VISADO**  
EL SECRETARIO GENERAL  
Calle de...

DOCUMENTO REFUNDIDO DE MODIFICACIONES

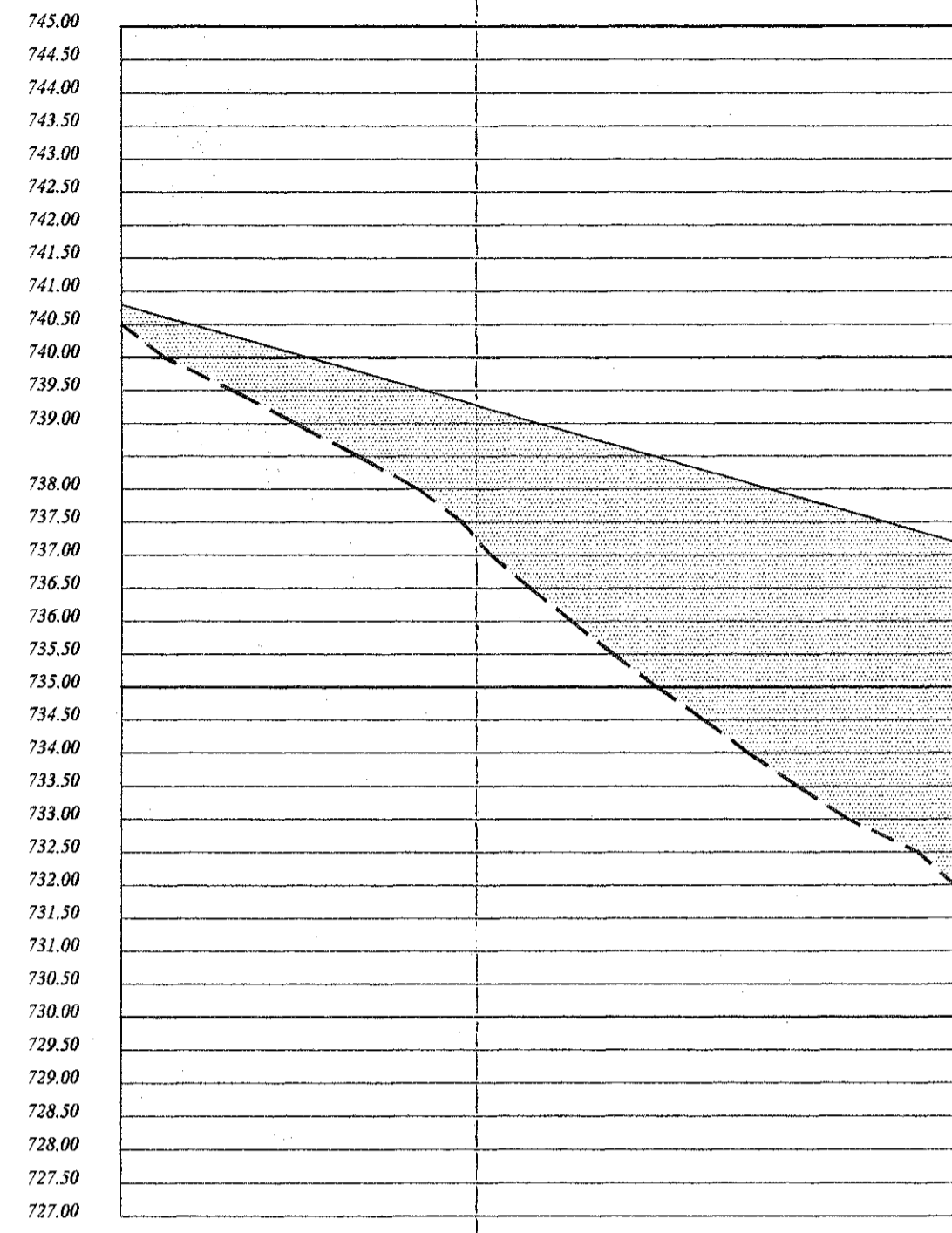
PLAN PARCIAL DE ORDENACION SECTOR P.P. 1-5 "ROZA MARTÍN" MAJADAHONDA (MADRID)	REF: 03/02 ARCHIVO: 232
P-7 PERFILES LONGITUDINALES III	E: 1:1000 NOVIEMBRE 2008
PROMOTOR AFAR - 4 S.A.	ARQUITECTO URBANISTA FELIX HERNANDEZ MALO



COTA RASANTE	740.50	739.20	738.20	737.51	736.81	736.20
COTA TERRENO	740.50	739.20	737.70	736.30	734.40	732.50
DISTANCIA PARCIAL	0.00	25.00	25.00	25.00	25.00	21.91
DISTANCIA AL ORIGEN	0.00	25.00	50.00	75.00	100.00	121.91
DESMONTE	0.90	0.30	0	0	0	0
TERRAPLEN	0	0	0.50	1.21	2.41	3.70
PENDIENTE	2.79%					

E.H. 1:1000  
E.V. 1:100

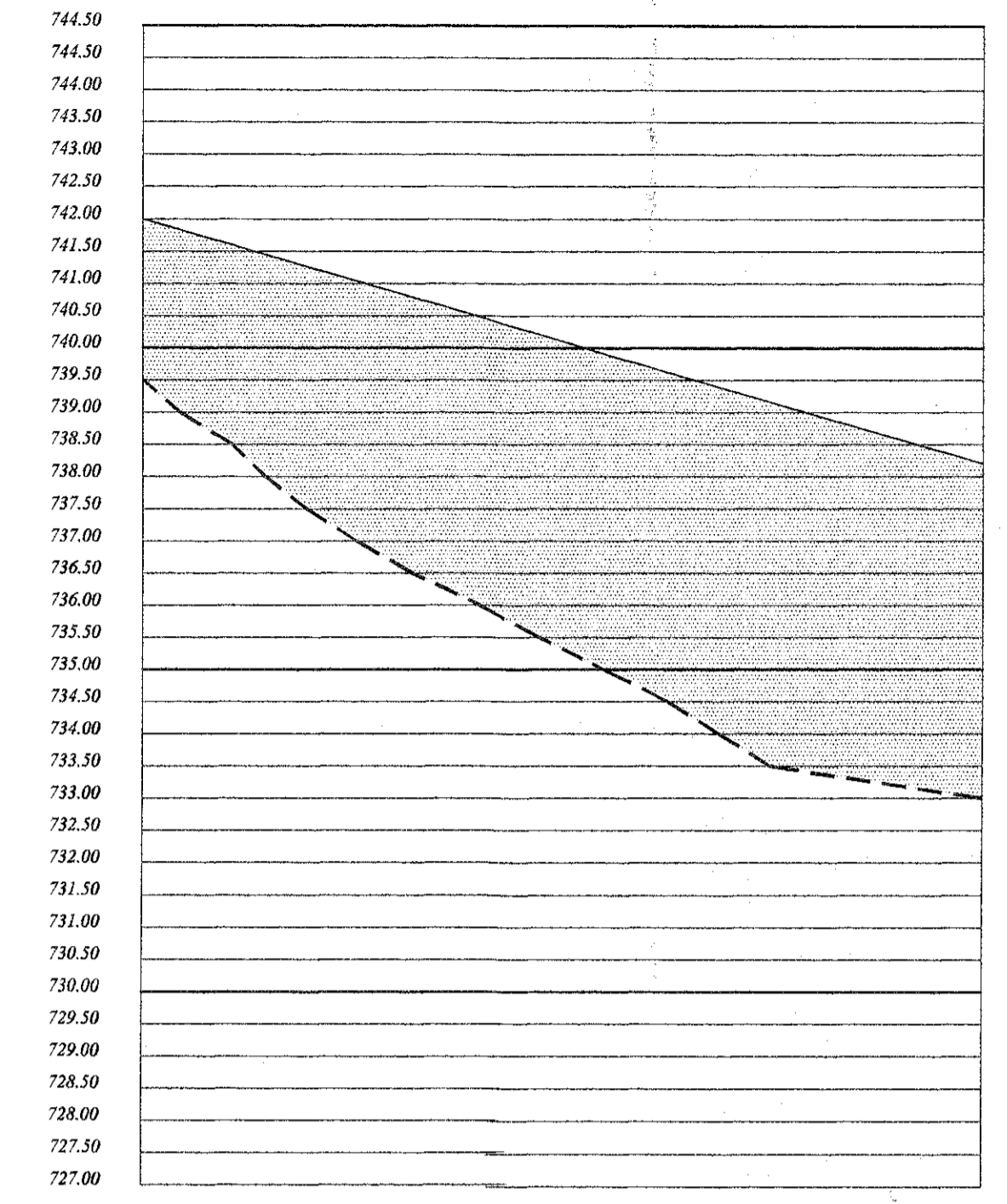
PERFIL C/ TRANSVERSAL 4



COTA RASANTE	740.50	740.06	738.37	738.66	737.94	737.22	737.20
COTA TERRENO	740.50	738.15	737.60	735.50	733.70	732.15	732.00
DISTANCIA PARCIAL	0.00	25.00	25.00	25.00	25.00	25.00	25.00
DISTANCIA AL ORIGEN	0.00	25.00	50.00	75.00	100.00	125.00	150.00
DESMONTE	0	0	0	0	0	0	0
TERRAPLEN	0.30	0.93	1.77	3.16	4.24	5.07	5.20
PENDIENTE	2.86%						

E.H. 1:1000  
E.V. 1:100


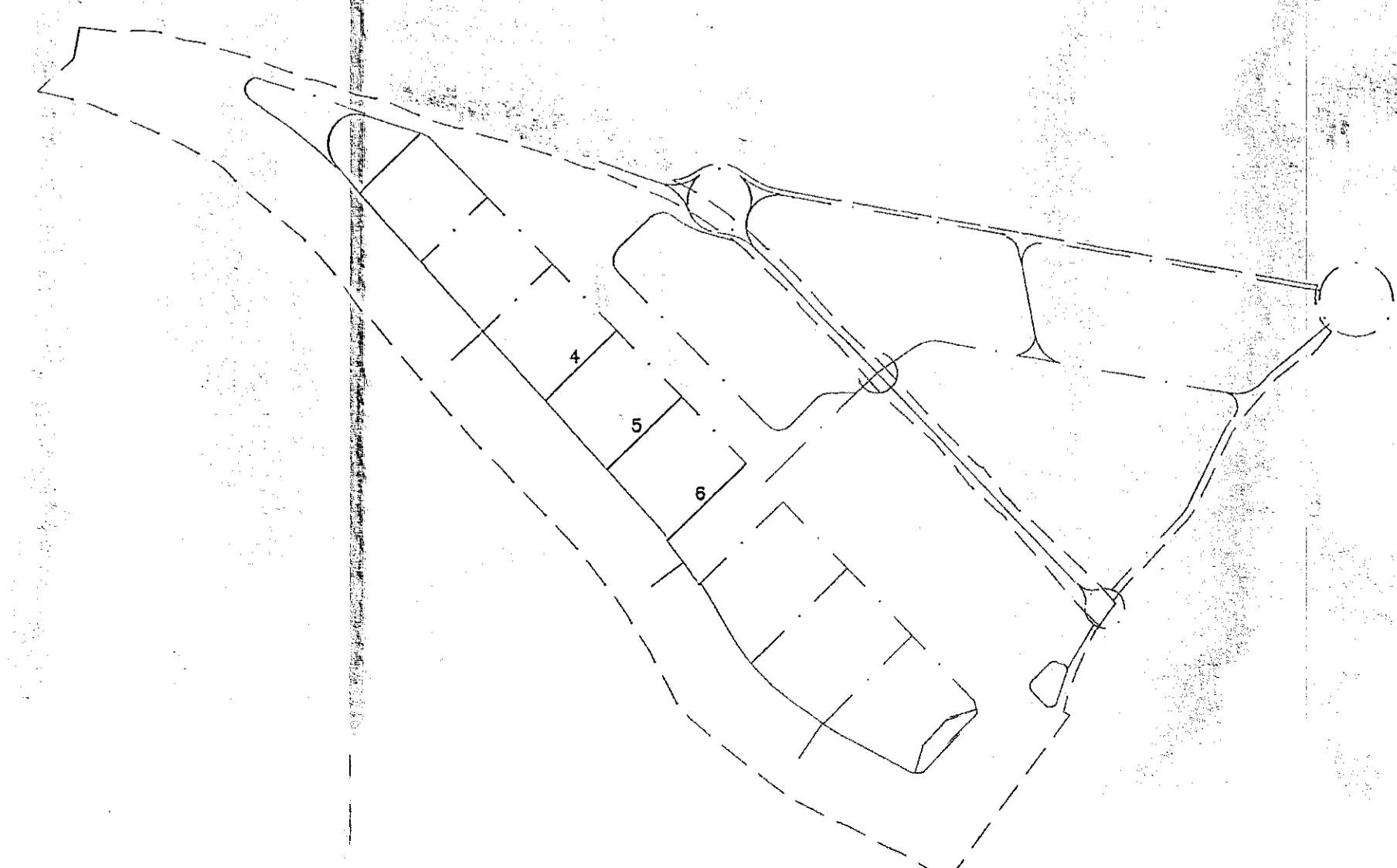
PERFIL C/ TRANSVERSAL 5



COTA RASANTE	742.00	741.28	740.56	739.84	739.12	738.40	738.20
COTA TERRENO	739.50	737.60	736.25	734.90	733.45	733.00	733.00
DISTANCIA PARCIAL	0.00	25.00	25.00	25.00	25.00	25.00	25.00
DISTANCIA AL ORIGEN	0.00	25.00	50.00	75.00	100.00	125.00	150.00
DESMONTE	0	0	0	0	0	0	0
TERRAPLEN	2.50	3.68	4.31	4.94	5.67	5.20	5.20
PENDIENTE	2.86%						

E.H. 1:1000  
E.V. 1:100

PERFIL C/ TRANSVERSAL 6



DOCUMENTO REFUNDIDO DE MODIFICACIONES

PLAN PARCIAL DE ORDENACION SECTOR P.P. 1-5 "ROZA MARTIN" MAJADAHONDA (MADRID)

P-8 PERFILES LONGITUDINALES IV

PROMOTOR: AFAR - 4 S.A.


ARQUITECTO URBANISTA: FELIX FERNANDEZ MALO

REF: 03/02

ARCHIVO: 232

E: 1:1.000

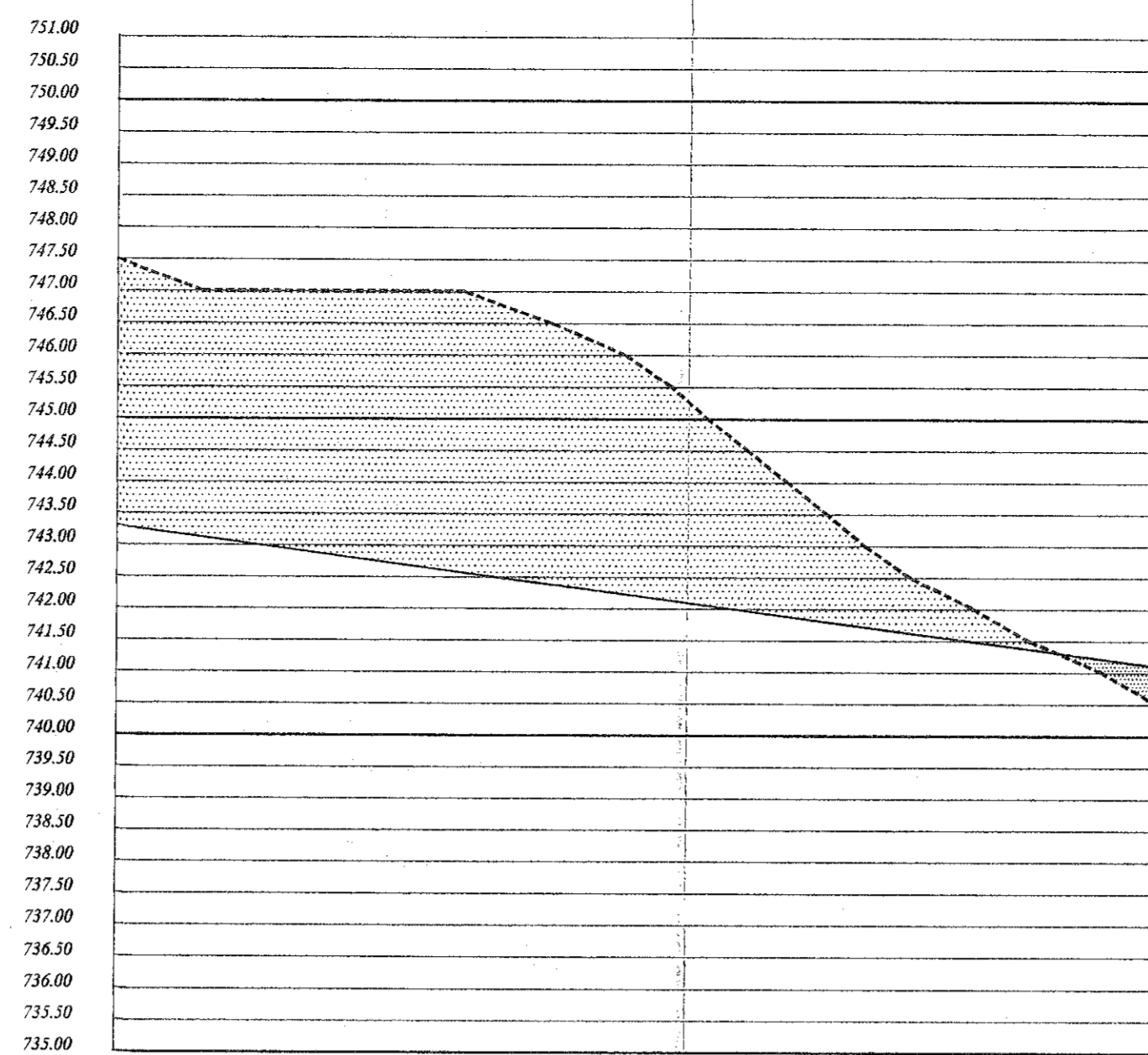
NOVIEMBRE 2008



COTA RASANTE	742.70	741.90	741.10	740.31	739.51	738.71	738.20
COTA TERRENO	740.00	738.20	738.00	738.00	738.00	737.00	737.50
DISTANCIA PARCIAL	0.00	25.00	25.00	25.00	25.00	25.00	15.00
DISTANCIA AL ORIGEN	0.00	25.00	50.00	75.00	100.00	125.00	140.00
DESMONTE							
TERRAPLEN	2.70	3.70	3.10	2.31	1.51	1.71	0.70
PENDIENTE	3.19%						

E.H. 1:1000  
E.V. 1:100

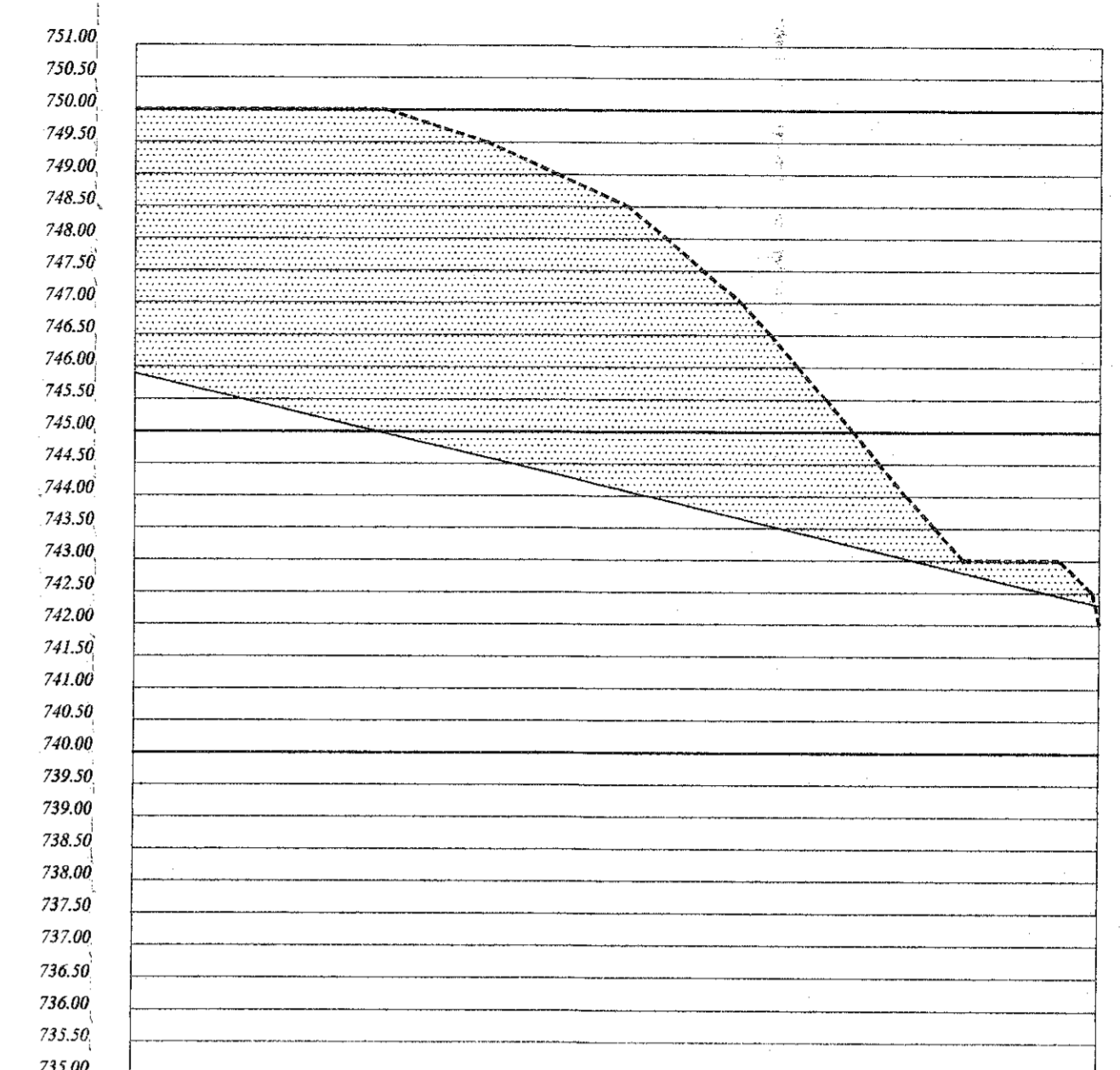
PERFIL C/ TRANSVERSAL 7



COTA RASANTE	743.30	742.97	742.64	742.30	741.97	741.64	741.31	741.10
COTA TERRENO	747.50	747.00	747.00	746.25	744.50	742.55	741.25	740.50
DISTANCIA PARCIAL	0.00	25.00	25.00	25.00	25.00	25.00	25.00	14.88
DISTANCIA AL ORIGEN	0.00	25.00	50.00	75.00	100.00	125.00	150.00	164.88
DESMONTE	4.20	4.03	4.36	3.95	2.53	0.91		
TERRAPLEN							0.06	0.60
PENDIENTE	1.33%							

E.H. 1:1000  
E.V. 1:100

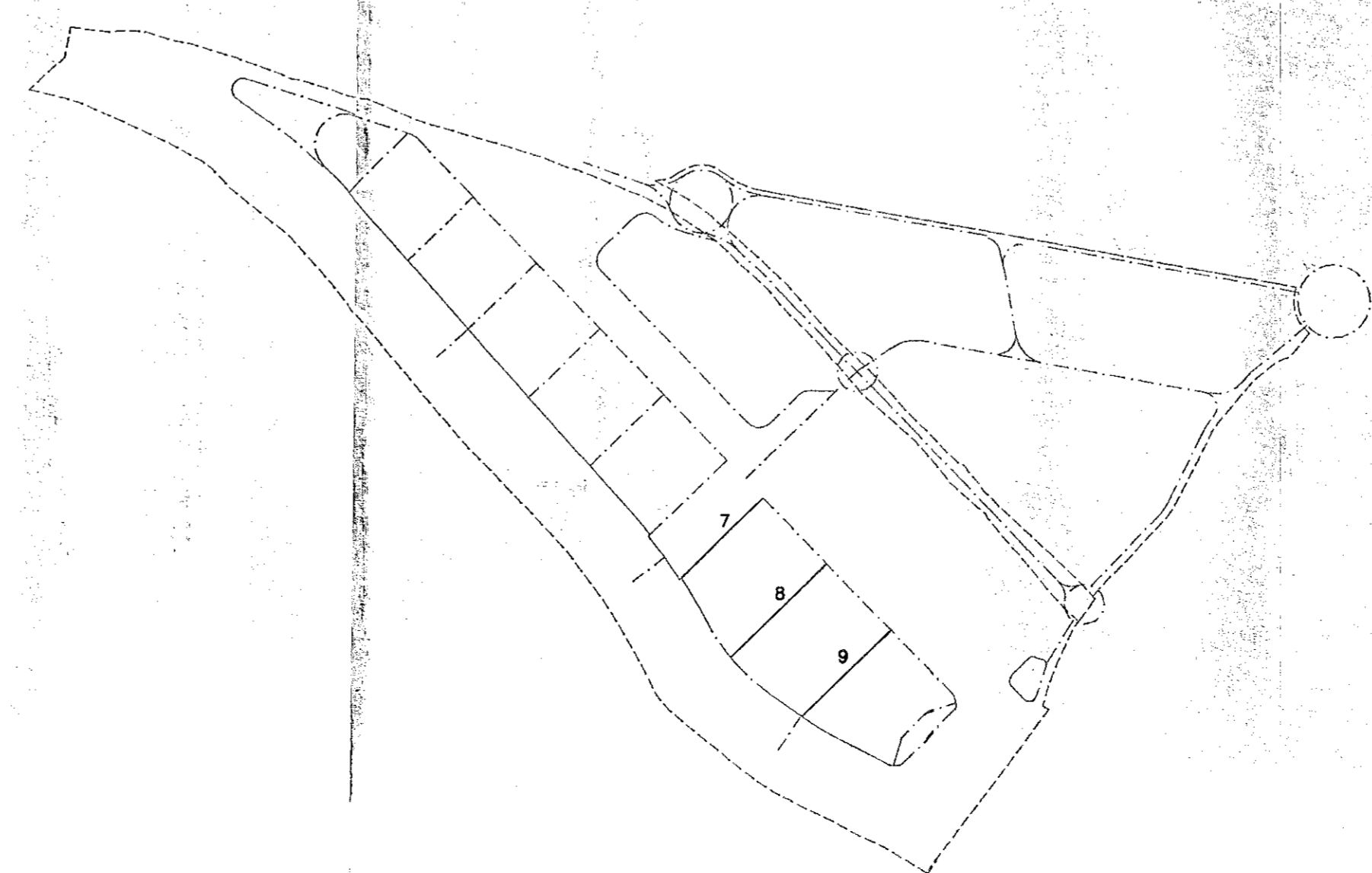
PERFIL C/ TRANSVERSAL 8



COTA RASANTE	745.90	745.31	744.72	744.12	743.53	742.94	742.34	742.30
COTA TERRENO	750.00	750.00	749.65	748.60	746.45	743.80	742.50	742.00
DISTANCIA PARCIAL	0.00	25.00	25.00	25.00	25.00	25.00	25.00	1.77
DISTANCIA AL ORIGEN	0.00	25.00	50.00	75.00	100.00	125.00	150.00	151.77
DESMONTE	4.10	4.69	4.93	4.48	2.92	0.86	0.16	
TERRAPLEN								
PENDIENTE	2.37%							

E.H. 1:1000  
E.V. 1:100

PERFIL C/ TRANSVERSAL 9



OFICINA DEL ASESORADO DE MADRID  
MADRID  
23 DE 2008  
**VISADO**

EL SECRETARIO GENERAL  
9  
FELIX HERNANDEZ MALO

DOCUMENTO REFUNDIDO DE MODIFICACIONES

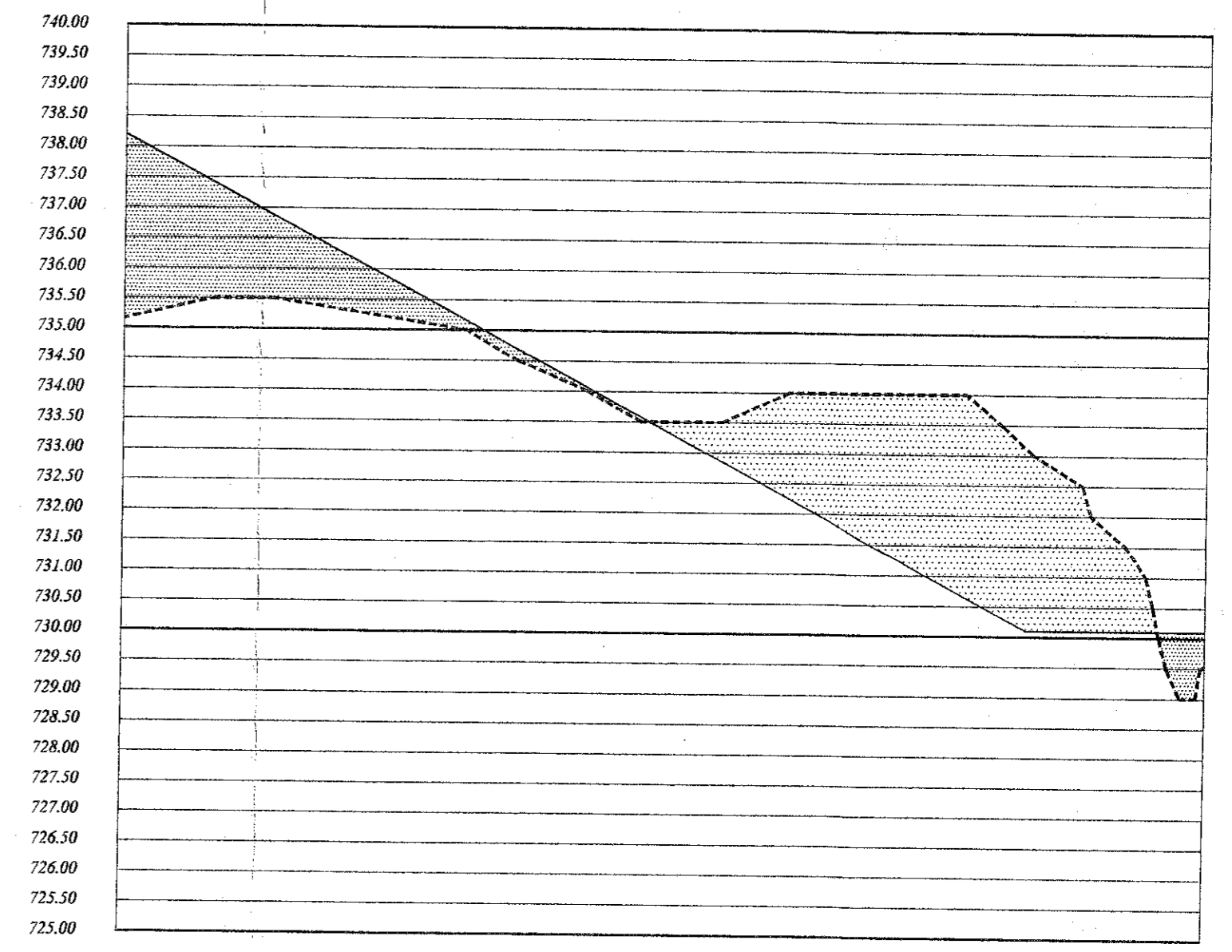
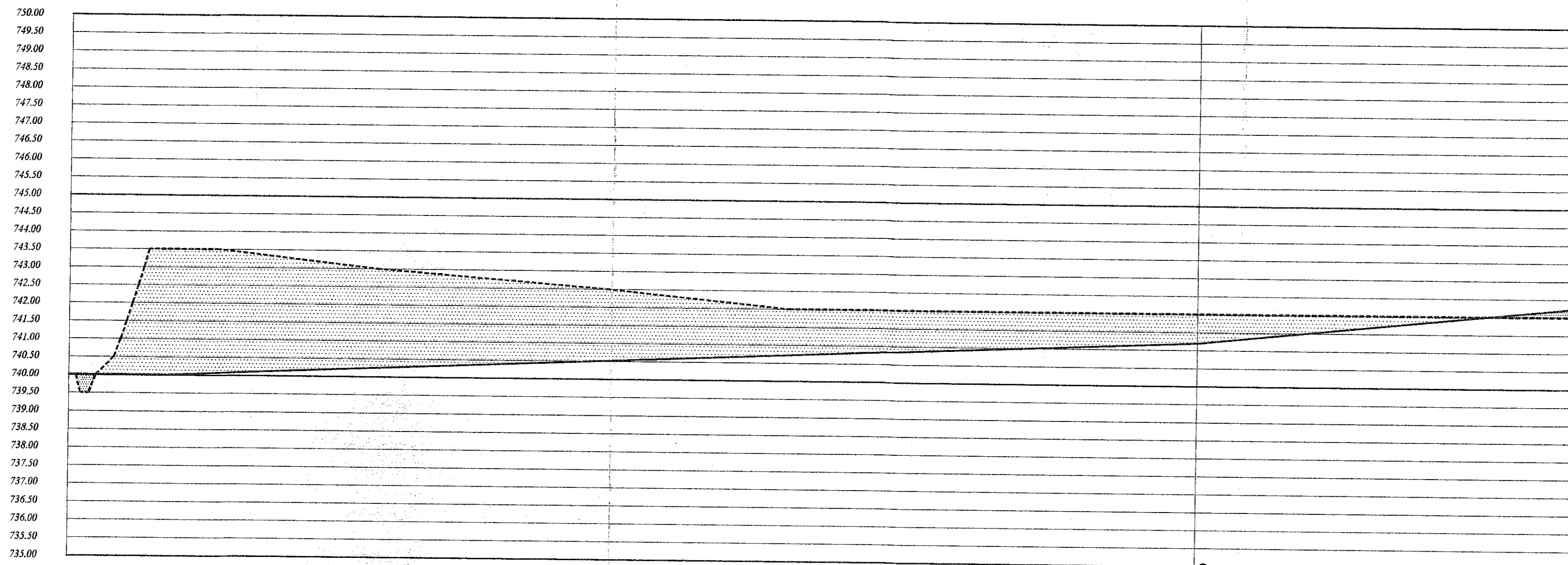
PLAN PARCIAL DE ORDENACION  
SECTOR P.P. 1-5 "ROZA MARTIN"  
MAJADAHONDA (MADRID)

P-9 PERFILES LONGITUDINALES V

PROMOTOR: AFAR - 4 S.A.

ARQUITECTO URBANISTA: FELIX HERNANDEZ MALO

REF: 03/02  
ARCHIVO: 232  
E: 1:1.000  
NOVIEMBRE 2008



COTA RASANTE	740.00	740.00	740.06	740.19	740.29	740.40	740.50	740.61	740.71	740.82	740.92	741.03	741.13	741.20	741.34	741.65	741.96	742.27	742.50
COTA TERRENO	740.00	743.50	743.40	743.15	742.90	742.70	742.50	742.25	742.00	742.00	742.00	742.00	742.00	741.20	741.34	742.00	741.96	742.27	742.50
DISTANCIA PARCIAL	0.00	25.00	25.00	25.00	25.00	25.00	25.00	25.00	25.00	25.00	25.00	25.00	25.00	25.00	25.00	25.00	25.00	25.00	19.00
DISTANCIA AL ORIGEN	0.00	25.00	50.00	75.00	100.00	125.00	150.00	175.00	200.00	225.00	250.00	275.00	300.00	325.00	350.00	375.00	400.00	425.00	444.00
DESMONTE		3.50	3.32	2.96	2.61	2.30	2.00	1.64	1.29	1.18	1.08	0.97	0.87	0.66	0.35	0.04			
TERRAPLEN																	0.27	0.50	
PENDIENTE	0.00%						0.42%								1.24%				

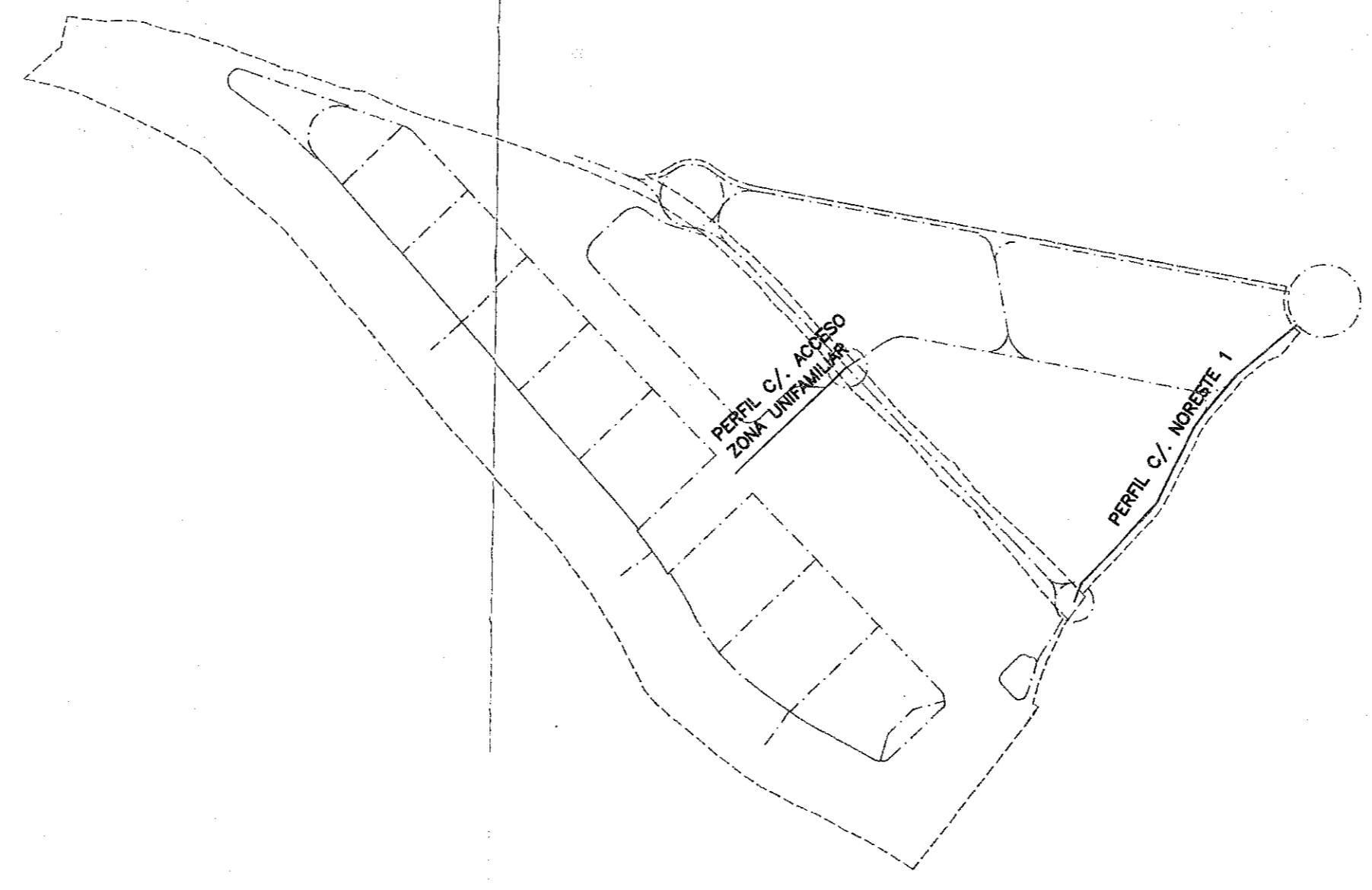

COTA RASANTE	738.20	736.84	735.48	734.13	732.77	731.41	730.05	728.69	727.33
COTA TERRENO	735.15	735.50	735.10	734.10	733.50	734.00	733.50	730.65	730.00
DISTANCIA PARCIAL	0.00	25.00	25.00	25.00	25.00	25.00	25.00	25.00	25.00
DISTANCIA AL ORIGEN	0.00	25.00	50.00	75.00	100.00	125.00	150.00	175.00	200.00
DESMONTE					0.73	2.59	3.74	0.65	
TERRAPLEN	3.05	1.34	0.38	0.03					0.50
PENDIENTE					5.43%				

E.H. 1:1000  
E.V. 1:100

E.H. 1:1000  
E.V. 1:100

PERFIL CALLE NORESTE 1

PERFIL C/ ACCESO ZONA UNIFAMILIAR

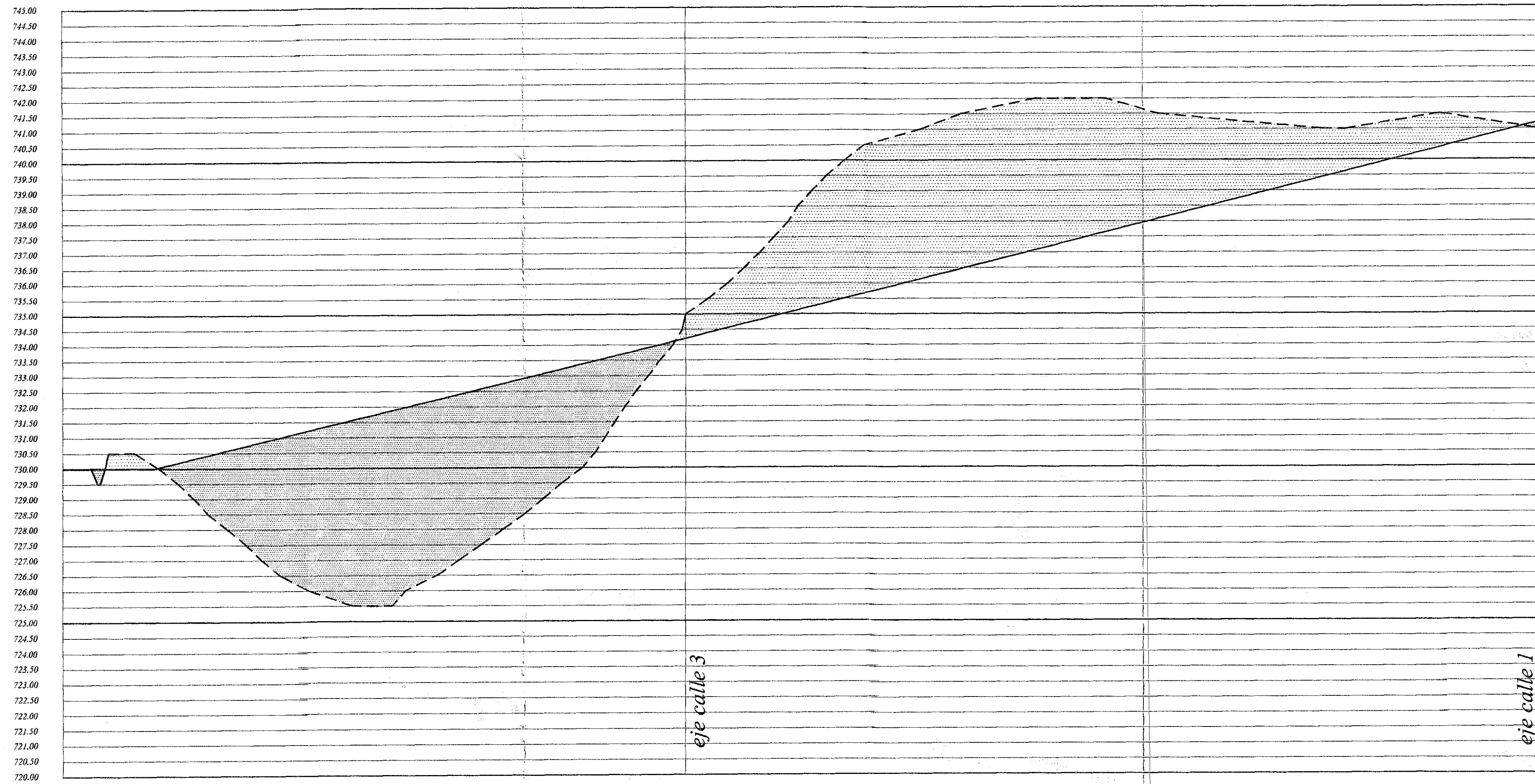


DOCUMENTO REFUNDIDO DE MODIFICACIONES

PLAN PARCIAL DE ORDENACION SECTOR P.P. 1-5 "ROZA MARTÍN" MAJADAHONDA (MADRID)		REF: 03/02
P-10 PERFILES LONGITUDINALES VI		ARCHIVO 232
PROMOTOR		E: 1:1.000
ARQUITECTO URBANISTA		NOVIEMBRE 2008

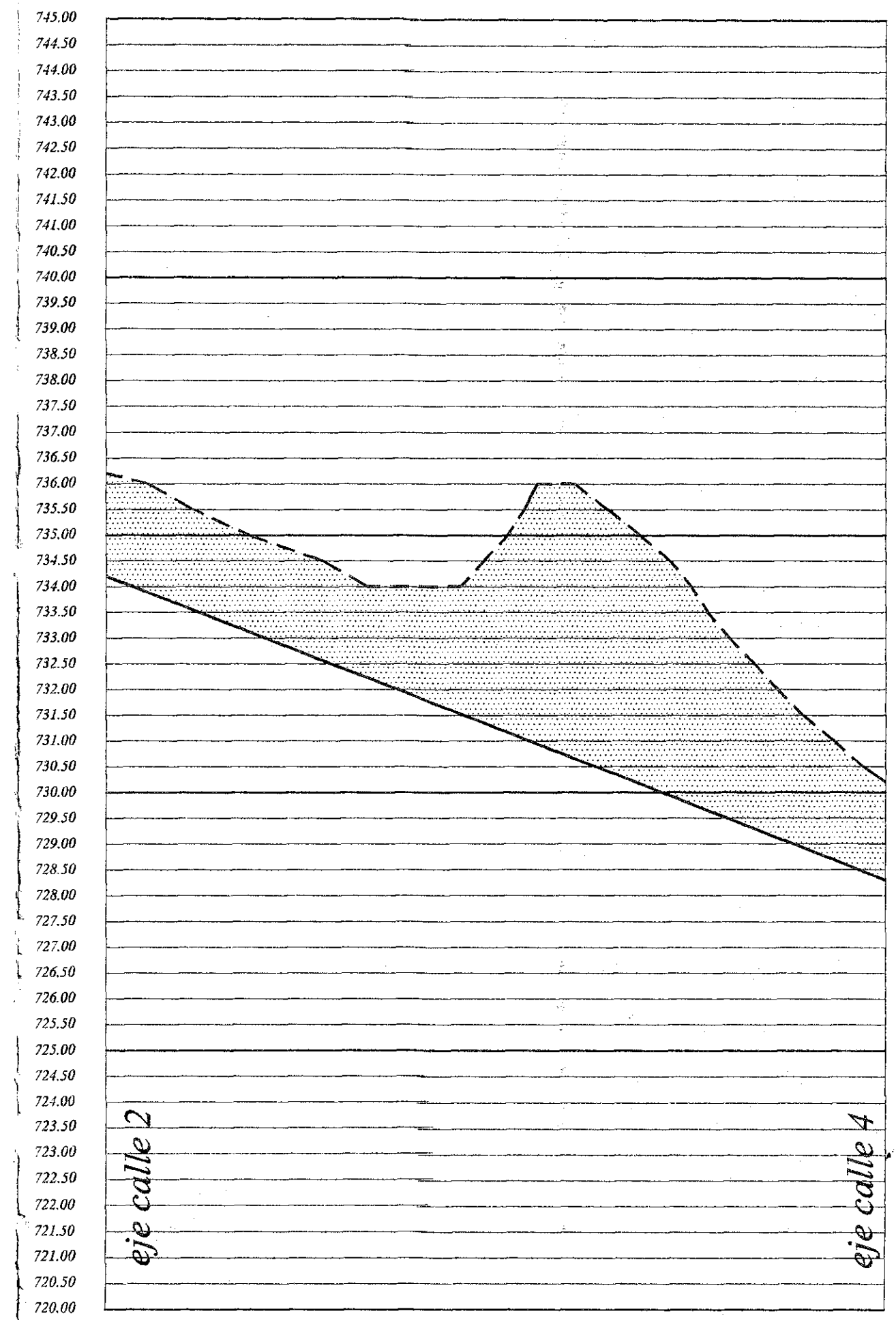
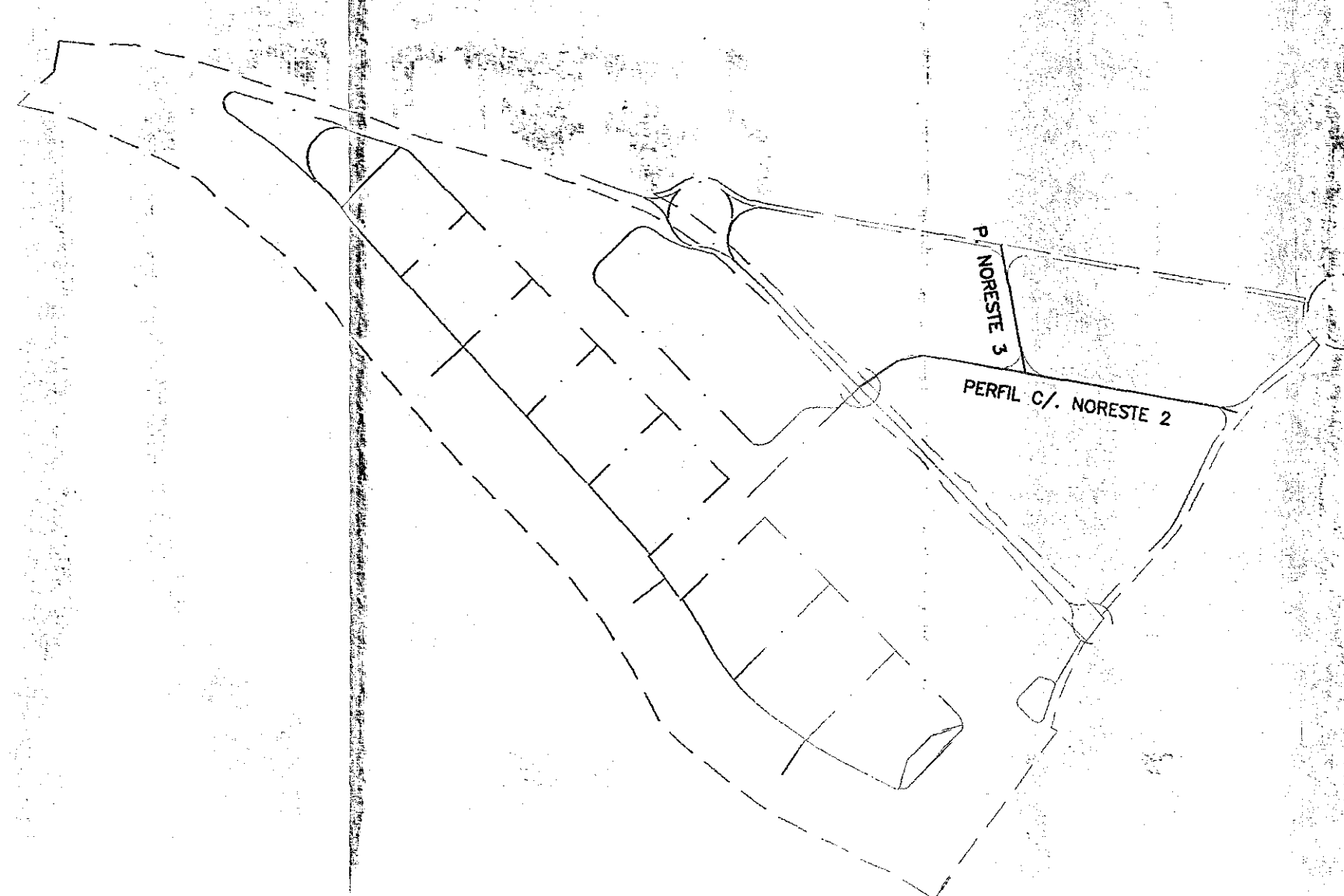
AFAR - 4 S.A.

FELIX HERNANDEZ MALO



COTA RASANTE	730.00	730.00	730.00	730.48	731.08	731.68	732.28	732.88	733.48	734.08	734.68	735.28	735.88	736.48	737.08	737.68	738.28	738.88	739.48	740.08	740.68	741.28	741.88	742.48	743.08	743.68	744.28	744.88	745.00		
COTA TERRENO	730.00	730.40	730.48	728.50	728.35	725.90	732.28	728.40	730.00	733.90	734.20	734.70	735.38	735.96	740.80	735.96	741.60	736.58	742.00	741.75	737.84	741.40	738.47	741.15	738.09	741.05	738.72	741.95	740.35	741.15	741.20
DISTANCIA PARCIAL	0.00	25.00	25.00	25.00	25.00	25.00	25.00	25.00	25.00	25.00	25.00	25.00	25.00	25.00	25.00	25.00	25.00	25.00	25.00	25.00	25.00	25.00	25.00	25.00	25.00	25.00	25.00	25.00	25.00	9.10	
DISTANCIA AL ORIGEN	0.00	25.00	50.00	75.00	100.00	125.00	150.00	175.00	200.00	225.00	250.00	275.00	300.00	325.00	350.00	375.00	400.00	425.00	450.00	475.00	484.10										
DESMONTE	-	0.40	-	-	-	-	-	-	-	1.90	4.27	4.84	5.02	4.79	3.91	2.93	2.06	1.33	1.60	0.17	-	-	-	-	-	-	-	-	-	0.20	
TERRAPLEN	0.00	-	2.18	4.73	6.18	5.53	4.48	3.48	0.18	-	-	-	-	-	-	-	-	-	-	-	-	-	-	-	-	-	-	-	-	-	
PENDIENTE	0.00%					2.40%									2.51%																

E.H. 1:1000  
E.V. 1:100  
PERFIL CALLE NOROESTE 2



COTA RASANTE	734.20	733.25	732.27	731.30	730.34	729.38	728.50	727.50	726.50	725.50	724.50	723.50	722.50	721.50	720.50	720.00
COTA TERRENO	734.20	735.10	734.05	734.60	735.30	736.60	737.60	738.38	739.20	740.20	741.20	742.20	743.20	744.20	745.00	745.00
DISTANCIA PARCIAL	0.00	25.00	25.00	25.00	25.00	25.00	25.00	25.00	25.00	25.00	25.00	25.00	25.00	25.00	25.00	9.10
DISTANCIA AL ORIGEN	0.00	25.00	50.00	75.00	100.00	125.00	150.00	175.00	200.00	225.00	250.00	275.00	300.00	325.00	350.00	484.10
DESMONTE	-	1.87	1.78	3.30	4.96	-	-	-	-	-	-	-	-	-	-	-
TERRAPLEN	-	-	-	-	-	-	-	-	-	-	-	-	-	-	-	-
PENDIENTE	0.00%				3.86%											

E.H. 1:1000  
E.V. 1:100  
PERFIL CALLE NORESTE 3

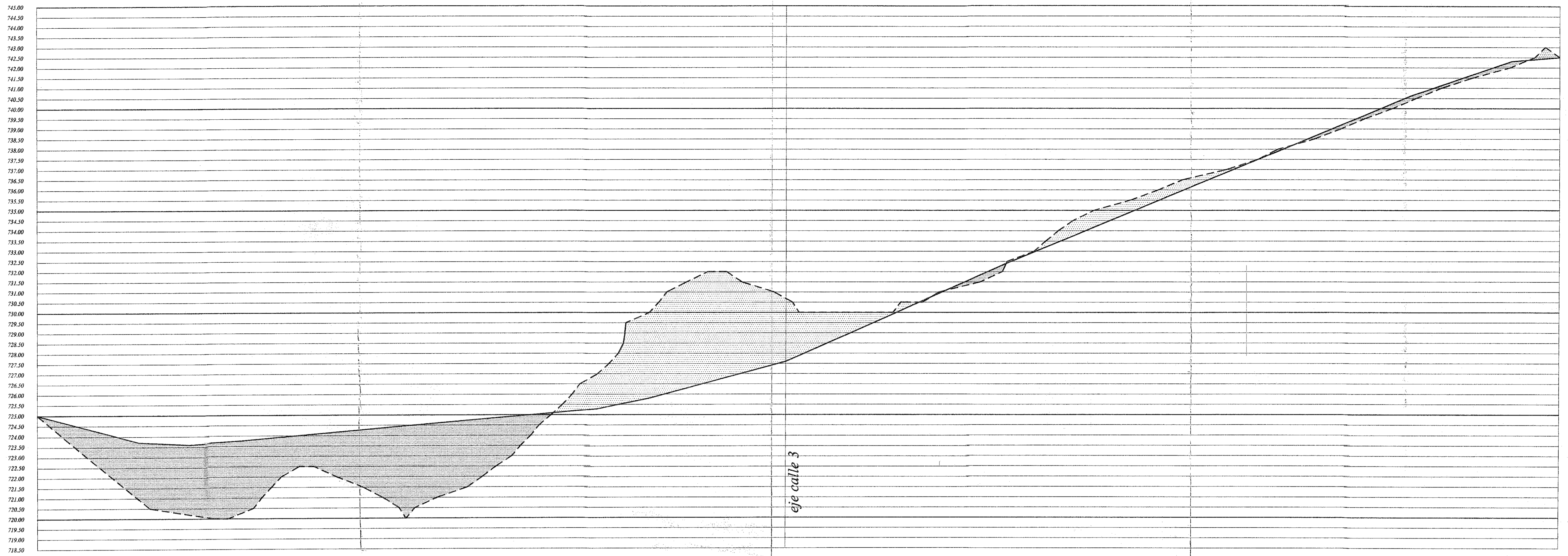
DOCUMENTO REFUNDIDO DE MODIFICACIONES

PLAN PARCIAL DE ORDENACION  
SECTOR P.P. 1-5 "ROZA MARTÍN"  
MAJADAHONDA (MADRID)

REF: 03/02  
ARCHIVO: 232  
E: 1:1000  
NOVIEMBRE 2008

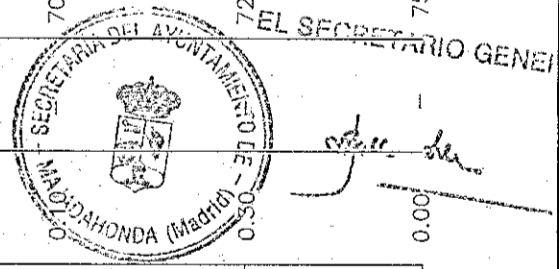

PROMOTOR: AFAR - 4 S.A.  
ARQUITECTO URBANISTA: FELIX HERNANDEZ MALO





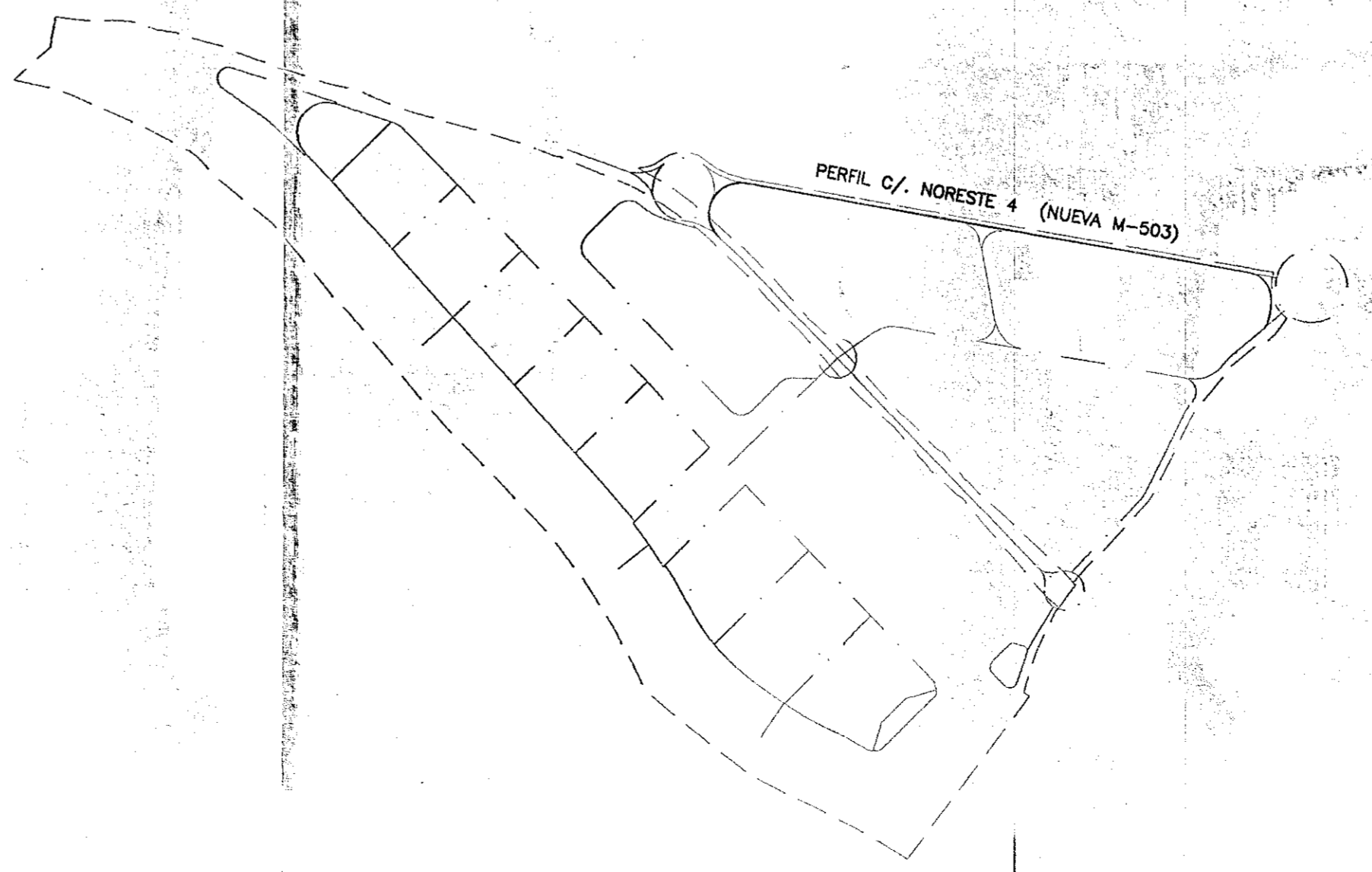
eje calle 3

COTA RASANTE	725.00	724.37	723.72	723.60	723.75	724.20	724.45	724.65	724.90	725.18	725.28	725.80	726.50	727.17	727.60	728.20	730.20	731.22	732.37	733.30	734.50	735.50	736.50	737.50	738.50	739.50	740.60	741.50	742.50	743.50	744.50	745.00	
COTA TERRENO	725.00	722.25	719.80	719.20	719.25	721.90	724.45	721.10	722.40	724.75	727.00	730.00	731.85	731.35	727.60	730.00	730.50	731.20	732.30	733.90	735.20	736.00	736.50	737.50	738.45	739.40	740.45	741.40	742.50	743.50	744.50	745.00	
DISTANCIA PARCIAL	0.00	25.00	25.00	25.00	25.00	25.00	25.00	25.00	25.00	25.00	25.00	25.00	25.00	25.00	25.00	25.00	25.00	25.00	25.00	25.00	25.00	25.00	25.00	25.00	25.00	25.00	25.00	25.00	25.00	25.00	25.00	25.00	
DISTANCIA AL ORIGEN	0.00	25.00	50.00	75.00	100.00	125.00	150.00	175.00	200.00	225.00	250.00	275.00	300.00	325.00	350.00	375.00	400.00	425.00	450.00	475.00	500.00	525.00	550.00	575.00	600.00	625.00	650.00	675.00	700.00	725.00	750.00	775.00	
DESMONTE											1.72	4.20	5.35	4.18	1.80	0.74	0.30			0.60	0.70	0.50	0.40										
TERRAPLEN		2.12	3.92	4.40	4.50	1.75	2.30	4.70	3.52	2.50	0.43								0.02	0.07					0.05	0.10	0.15						
PENDIENTE		2.56%	0.48%	0.60%				0.87%				2.08%	2.73%				4.38%						4.12%					3.40%	0.80%				



E.H. 1:1000  
E.V. 1:100

PERFIL CALLE NORESTE 4 (NUEVA M-503)



DOCUMENTO REFUNDIDO DE MODIFICACIONES

PLAN PARCIAL DE ORDENACION  
SECTOR P.P. 1-5 "ROZA MARTIN"  
MAJADAHONDA (MADRID)

P-12 PERFILES LONGITUDINALES VIII

PROMOTOR: AFAR - 4 S.A.

ARQUITECTO URBANISTA: FELIX HERNANDEZ MALO

REF: 03/02  
ARCHIVO: 232  
E: 1:1.000  
NOVIEMBRE 2008